

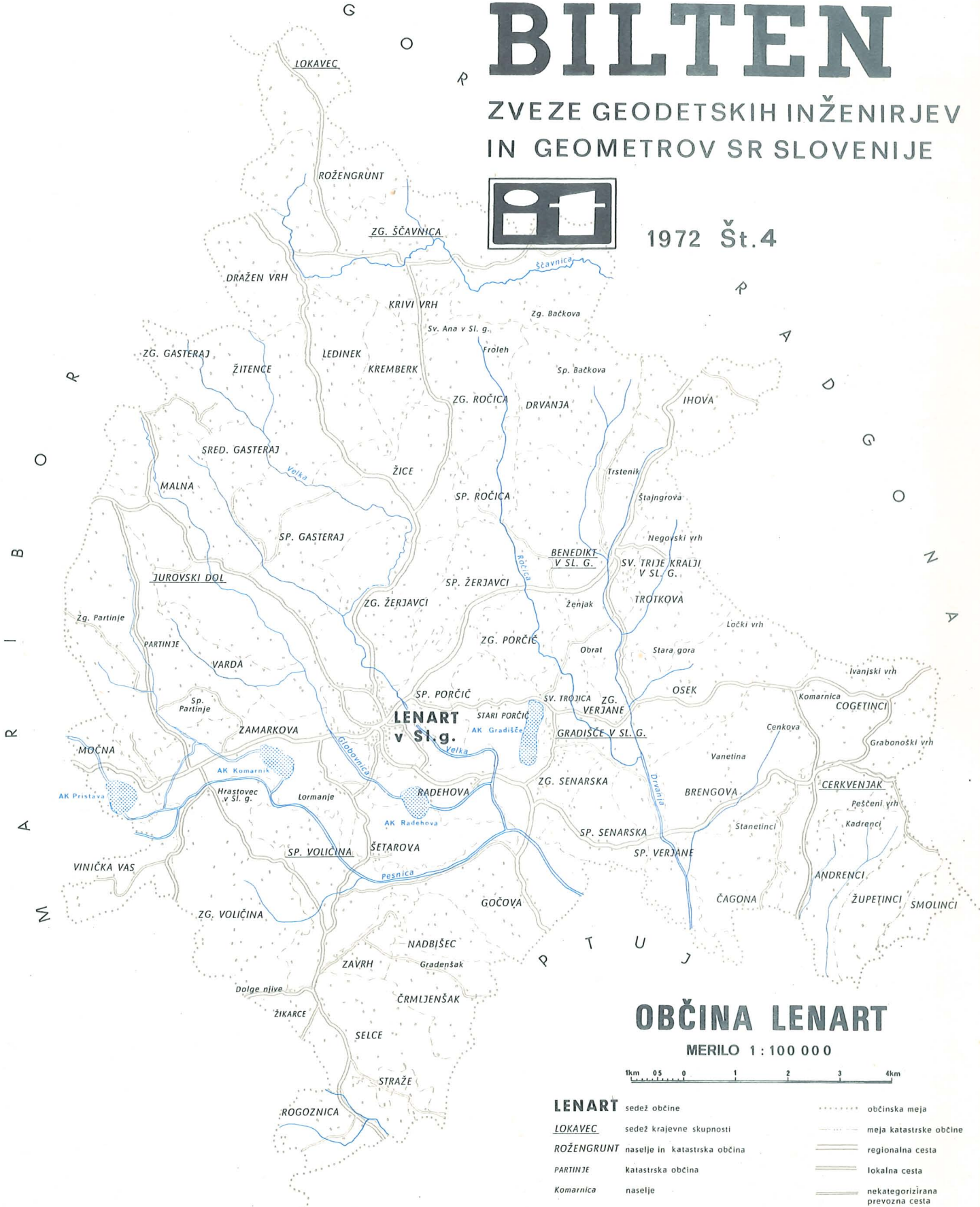
Poljarski območje

BILTEN

ZVEZE GEODETSKIH INŽENIRJEV
IN GEOMETROV SR SLOVENIJE



1972 Št.4




OBČINA LENART

MERILO 1 : 100 000



LENART	sedež občine	občinska meja
<u>LOKAVEC</u>	sedež krajevne skupnosti	-----	meja katastrske občine
<u>ROŽENGRUNT</u>	naselje in katastrska občina	=====	regionalna cesta
<u>PARTINJE</u>	katastrska občina	=====	lokalna cesta
<u>Komarnica</u>	naselje	=====	nekategorizirana prevozna cesta





[REDACTED]

[REDACTED]

[REDACTED]

[REDACTED]

[REDACTED]

[REDACTED]


[REDACTED]

[REDACTED]



[REDACTED]

[REDACTED]











[REDACTED]

[REDACTED]

[REDACTED]


[REDACTED]


[REDACTED]


[REDACTED]


[REDACTED]

[REDACTED]
















[REDACTED]

[REDACTED]

[REDACTED]

[REDACTED]

[REDACTED]

[REDACTED]

[REDACTED]

[REDACTED]

[REDACTED]

[REDACTED]

[REDACTED]

[REDACTED]

[REDACTED]

[REDACTED]

[REDACTED]

[REDACTED]







