




- meje katastrskih občin
- meje upravnih občin
- meje območij občinskih upravnih organov, pristojnih za geod. zadeve
-  obstoječe stanje
-  program 1971/75

Kartografska obdelava: Geodetski zavod SRS
Trak IGF
Ljubljana, 1970


BILTEN

ZVEZE GEODETSKIH INŽENIRJEV
IN GEOMETROV SR SLOVENIJE





1970 Št. 1
















1






































































[REDACTED]

[REDACTED]

[REDACTED]


[REDACTED]


[REDACTED]


[REDACTED]































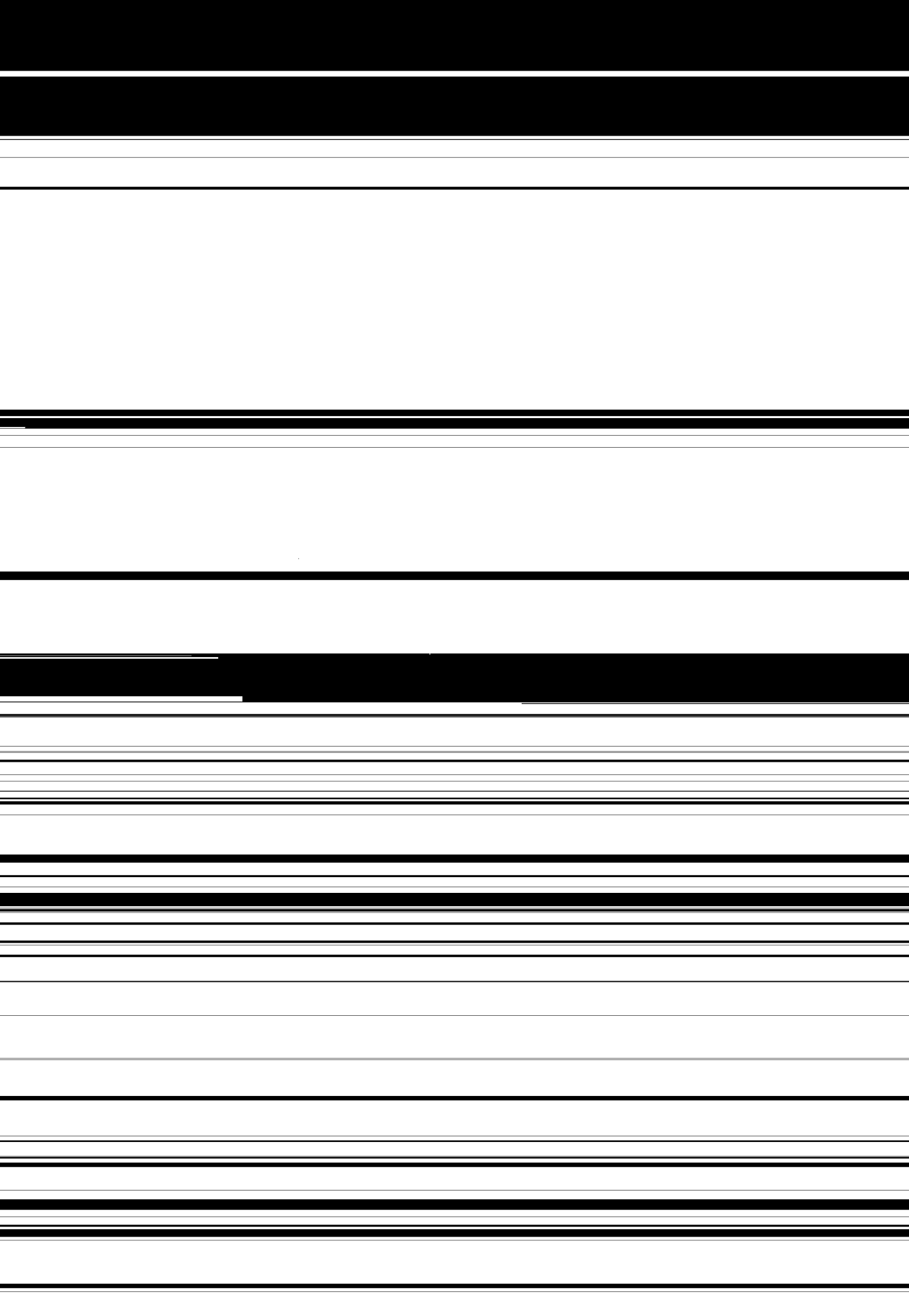

































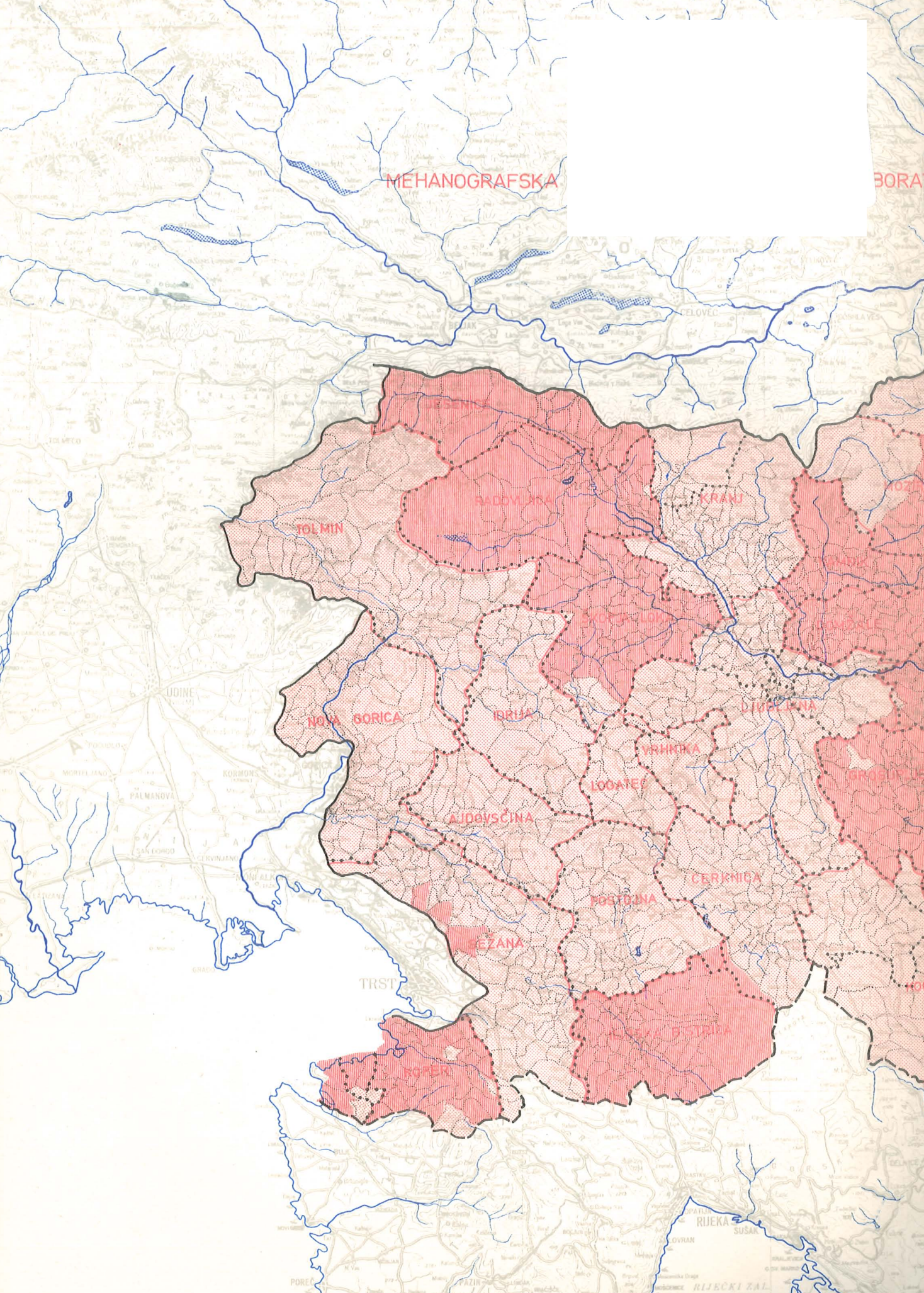












MEHANOGRAFSKA

BORA

BOVEC

TOLMIN

BADOVANA

KRANJ

MOZIRJE

SV. PAVLA

NOVA GORICA

NOVA GORICA

IDRIJA

DIJELJANA

GRADSKA

VRHNIKA

AJDOVSCINA

LOKATEC

CERKNICA

TRST

POSTOJNA

SEZANA

LUKA BISTRICA

KOPER

RIJEKA

SUSA

RIJECKI ZAL